









Broward County Bicycle Suitability Map

January 2001


Bicycle Suitability Rating

-  **Least** amount of interaction with traffic
-  **Low - Moderate** amount of interaction with traffic
-  **Moderate - High** amount of interaction with traffic
-  **High to Extremely High** interaction with traffic

-  Bike Lane
-  Wide Curb Lane
-  Paved Shoulder
-  Un-designated Lane

 Bike/Ped Bridge

 Bike Shop

 Tri-Rail Station

 Library

 Park

 Shopping Mall

 Campgrounds

Scale = 1" equals 1 mile

Please Note:

I-95, I-595, I-75, the Sawgrass Expressway and the Florida Turnpike are limited access highways and bicyclists are prohibited from riding on these highways.